



IHSData Wells - NAD27



- Aban. Oil & Gas
- Aban. Oil
- Aban. Gas
- Abandoned
- Susp. Oil & Gas
- Susp. Oil
- Susp. Gas
- Suspended
- Inj. Gas
- Inj. Water
- Service
- Oil & Gas
- Oil
- Gas
- Water
- Location

 CNR ACTIVE MINERALS_M...



JOARCAM
March 2018 update
Scale 1:260,000

Projection:
Longitude / Latitude
Longitude / Latitude (NAD 27 for Canada)

Miles 
Km 

JOARCAM
March 2018 update
Joarcam.cfg
March 20, 2018
J.Cholka

