

18-32W1

R.31

R.30

18-30W1

T.18

T.18

T.17

T.17

T.16

T.16

T.15

T.15

T.14

T.14

T.13

T.13

13-32W1

R.32

R.31


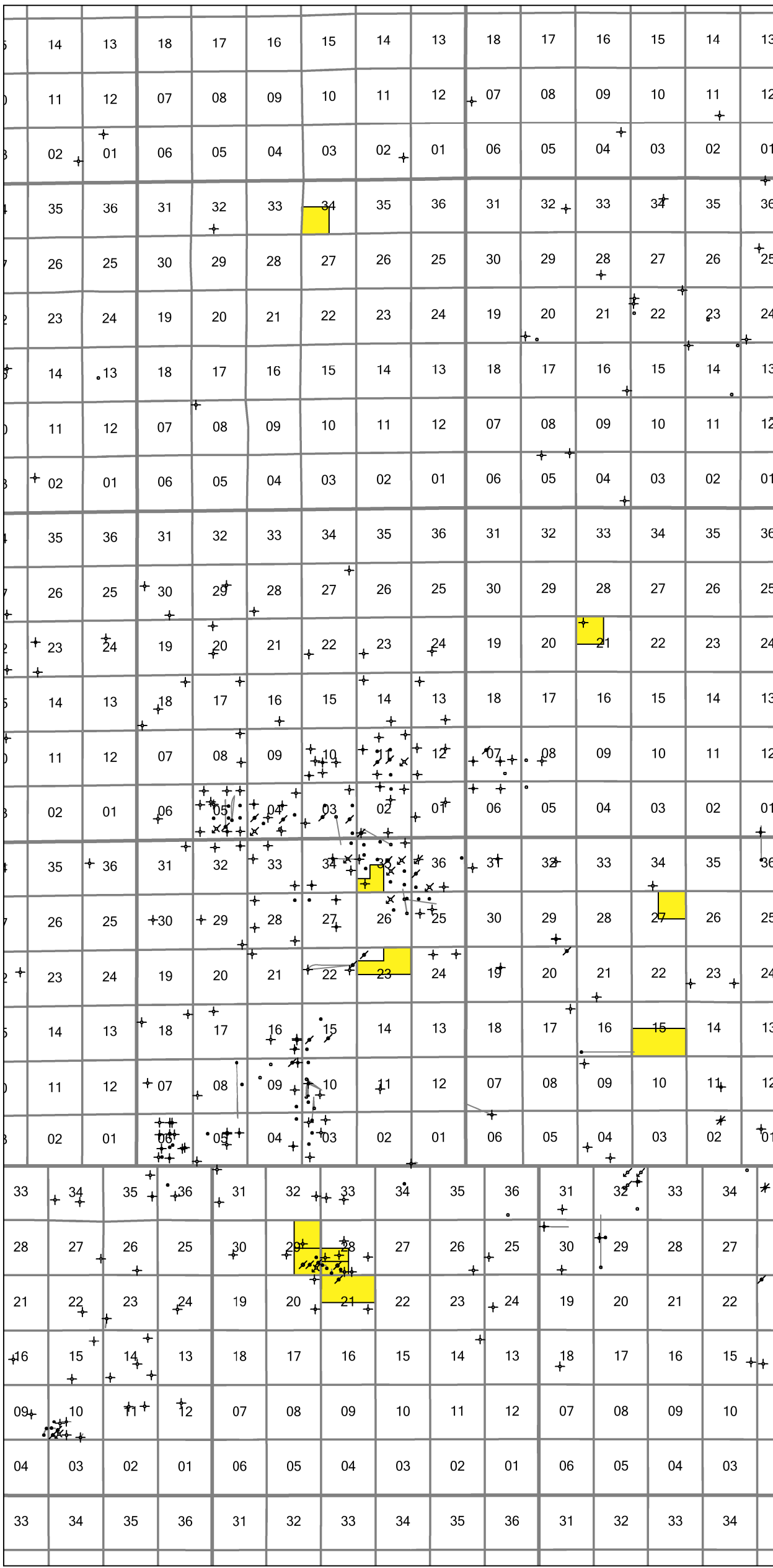
R.30

13-30W1

IHSData Wells - NAD27

- * Aban. Oil & Gas
- + Aban. Oil
- * Aban. Gas
- + Abandoned
- * Susp. Oil & Gas
- / Susp. Oil
- * Susp. Gas
- / Suspended
- * Inj. Gas
- / Inj. Water
- / Service
- * Oil & Gas
- Oil
- * Gas
- x Water
- Location

CNR ACTIVE MINERALS...

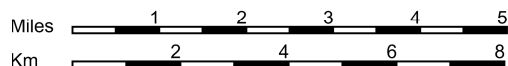



MOOSOMIN, MB

September 2017 update
Scale 1:140,000

Projection:

Longitude / Latitude
Longitude / Latitude (NAD 27 for Canada)



MOOSOMIN, MB
September 2017
update
MOOSOMIN_Lisettev
September 11, 2017
J.Cholka

